

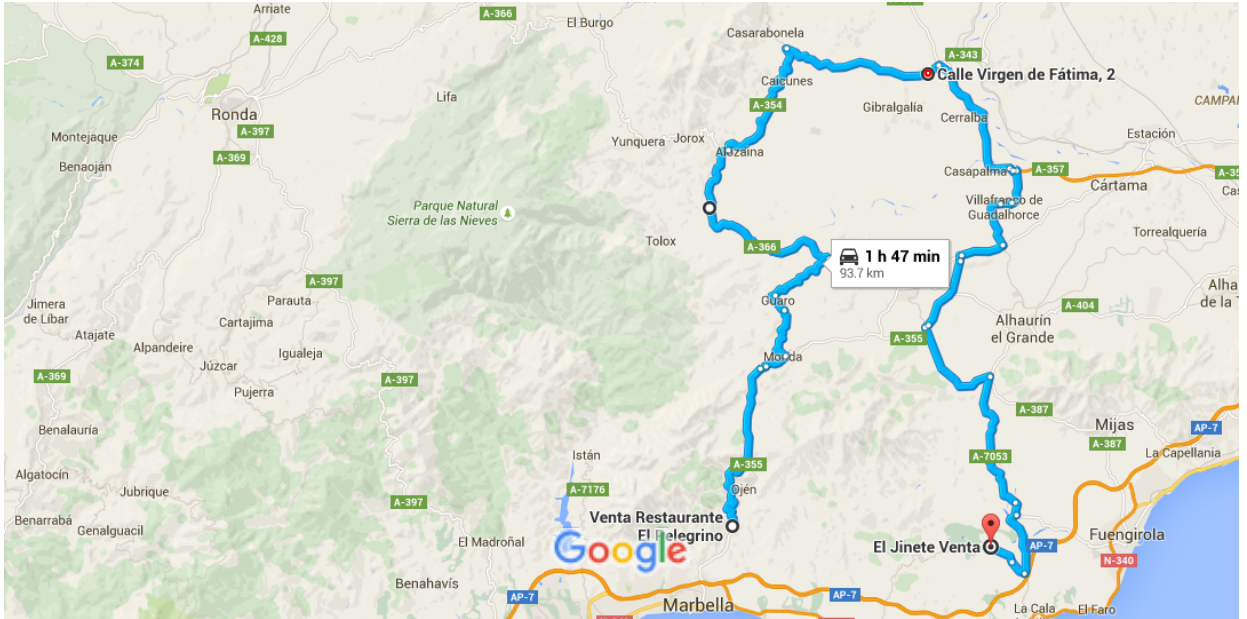


POCA Run
Registration 10:15am - 11:00am
Lunch approx 2:00pm

Sally 677 600 638

Venta Restaurante El Pelegrino to El Jinete Venta

Drive 93.7 km, 1 h 47 min



Map data ©2015 Google, Inst. Geogr. Nacional 5 km

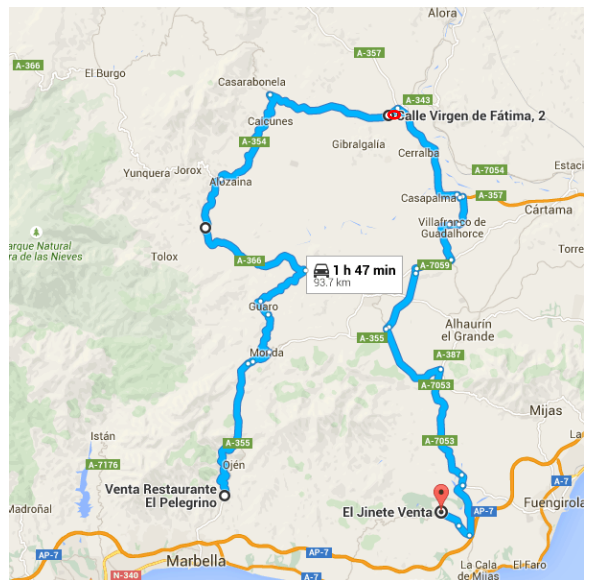
Venta Restaurante El Pelegrino









A-7103, 29610 Ojén, Málaga, Spain

Take A-355, A-7100, A-366 and A-354 to Calle Virgen de los Ángeles in Zalea

1 h 1 min (50.9 km)


- ↑ 1. Head northeast on A-7103
120 m
- ↖ 2. Turn left to merge onto A-355
10.5 km
- 10.6 ↘ 3. Take the A-7101 exit toward Monda/Guaro
290 m
- 10.9 ↙ 4. Turn left onto A-7101
41 m
- ↘ 5. Turn right to stay on A-7101
1.4 km




- 12.3**  6. Turn left onto A-7100/Calle Jaula
 Continue to follow A-7100
_____ 3.3 km
- 15.7**  7. At the roundabout, take the 3rd exit and stay on A-7100
_____ 1.3 km
- 17.0**  8. At the roundabout, take the 2nd exit onto A-7100/MA-419
 Continue to follow A-7100
_____ 4.1 km
- 21.1**  9. Turn left onto A-366
_____ 12.7 km
- 33.8**  10. At the roundabout, take the 2nd exit onto A-354
_____ 8.8 km
- 42.6**  11. Turn right to stay on A-354
_____ 8.3 km

**Continue on Calle Virgen de los
Ángeles. Drive to Calle Virgen de Fátima**

_____ 55 s (58 m)

- 12.**  Turn left onto Calle Virgen de los Ángeles
_____ 34 m

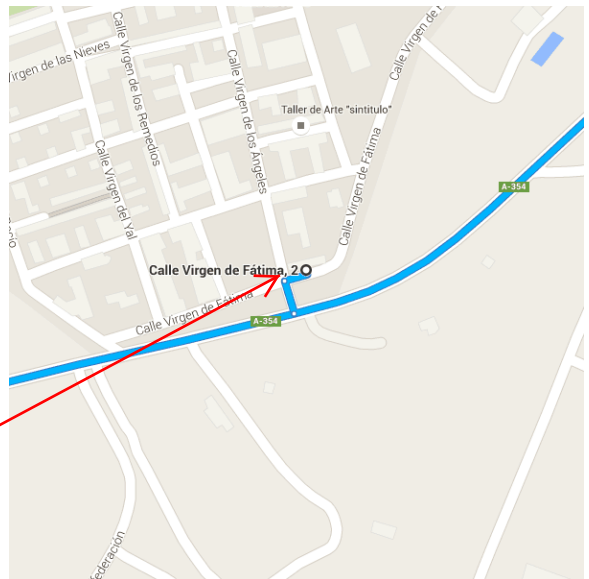
- 51.1**  13. Turn right at the 1st cross street onto Calle Virgen de Fátima

 Destination will be on the left

_____ 24 m



Bar La Herradura



Calle Virgen de Fátima, 2

29569 Zalea, Málaga, Spain

Take Calle Virgen de los Ángeles to A-354

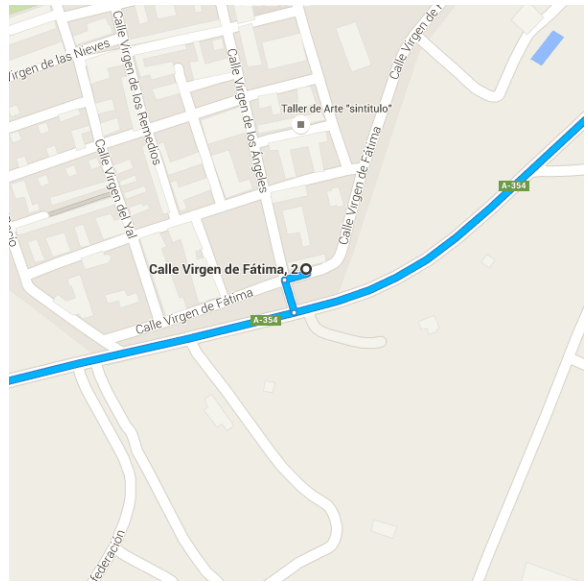
18 s (58 m)

- ↑ 14. Head west on Calle Virgen de Fátima toward Calle Virgen de los Ángeles

24 m

- ↶ 15. Turn left at the 1st cross street onto Calle Virgen de los Ángeles

34 m



Drive along A-357, Ctra. de la Dehesa Alta, Ctra. de Antequera, A-355, ... and Ctra. de Marbella

45 min (42.5 km)

- 52.1 ↶ 16. Turn left onto A-354

800 m

- ↷ 17. Turn right onto A-357

7.8 km

- 59.7 ↷ 18. Take exit 48 toward A-355/Villafranco/Del Guadalhorce

240 m

- 🌀 19. At the roundabout, take the 3rd exit (before the Malaga exit)

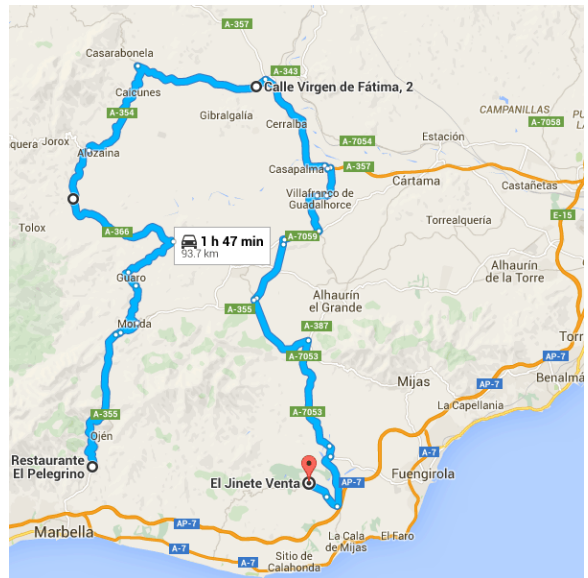
300 m

- ↷ 20. Turn right onto Ctra. de la Dehesa Alta

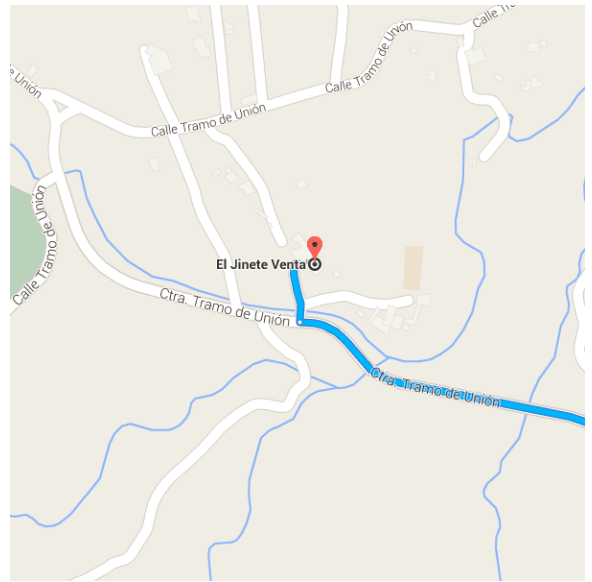
2.0 km

- ↶ 21. Turn left to stay on Ctra. de la Dehesa Alta

700 m



- ↶ 22. Turn left onto Ctra. de Antequera
2.9 km
- 66.5 🌀 23. At the roundabout, take the 1st exit onto A-7059
2.3 km
- 68.9 🌀 24. At the roundabout, take the 2nd exit onto the A-355 ramp to Marbella
500 m
- ↑ 25. Continue onto A-355
4.0 km
- 73.2 ↷ 26. Take the MA-3303 exit toward Fuengirola
200 m
- ↶ 27. Turn left onto MA-3303
5.7 km
- 79.2 🌀 28. At the roundabout, take the 1st exit onto A-7053
8.2 km
- 87.4 🌀 29. At the roundabout, take the 1st exit and stay on A-7053
750 m
- 88.1 🌀 30. At the roundabout, take the 1st exit onto Ctra. de Marbella
3.8 km
- 91.9 🌀 31. At the roundabout, take the 1st exit
1.0 km
- ↑ 32. Continue onto Ctra. Tramo de Unión
1.6 km
- 94.2 ↷ Turn right
23 s (61 m)



El Jinete Venta, Carretera Cala Golf, KM. 4,5

29649 Mijas, Málaga, Spain

