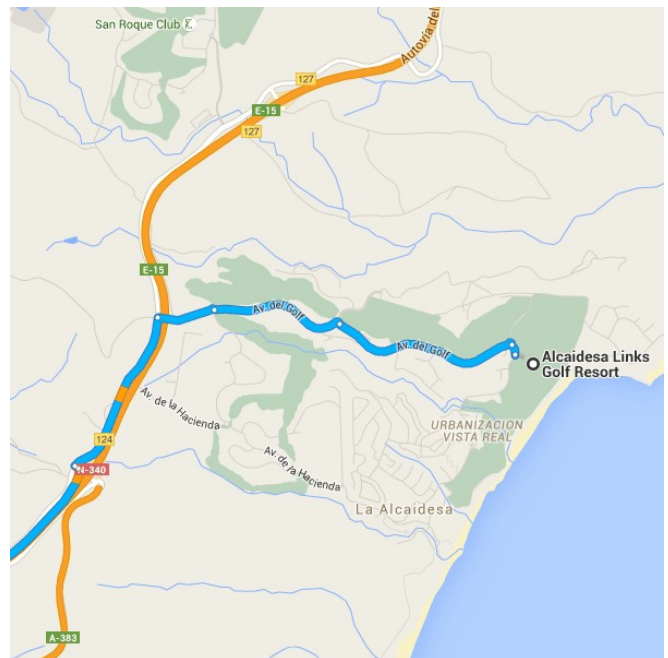


Map data ©2015 Google, Inst. Geogr. Nacional 2 km

**Alcaidesa Links Golf Resort, Crta. N 340, Km 124,6**  
11315 La Linea-Cádiz







Drive along Av. del Golf

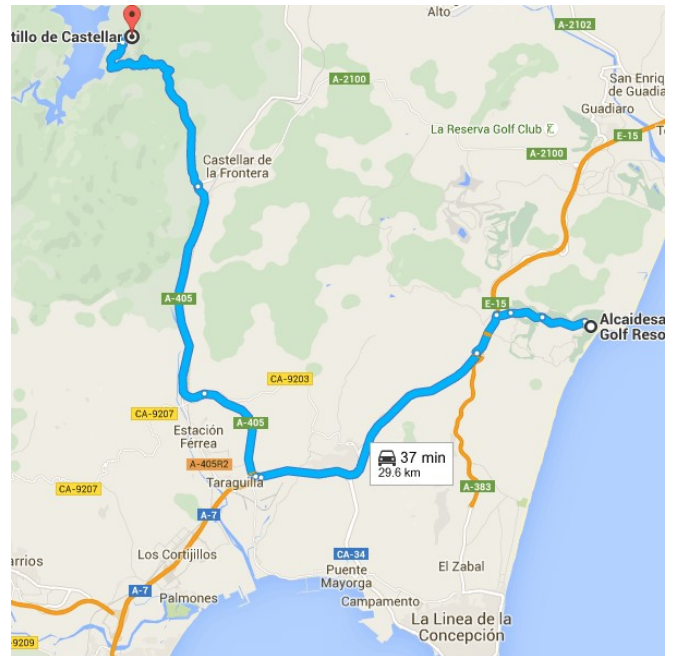
- 7 min (2.9 km)
- ↑ 1. Head north on Alcaidesa
- 78 m
- 📍 2. At the roundabout, take the 2nd exit onto Av. del Golf
- 1.4 km
- 📍 3. At the roundabout, take the 3rd exit and stay on Av. del Golf
- 1.0 km
- 📍 4. At the roundabout, continue straight onto Alcaidesa
- 400 m



### Follow E-15/A-7 and A-405 to CA-P-5131



16 min (19.3 km)

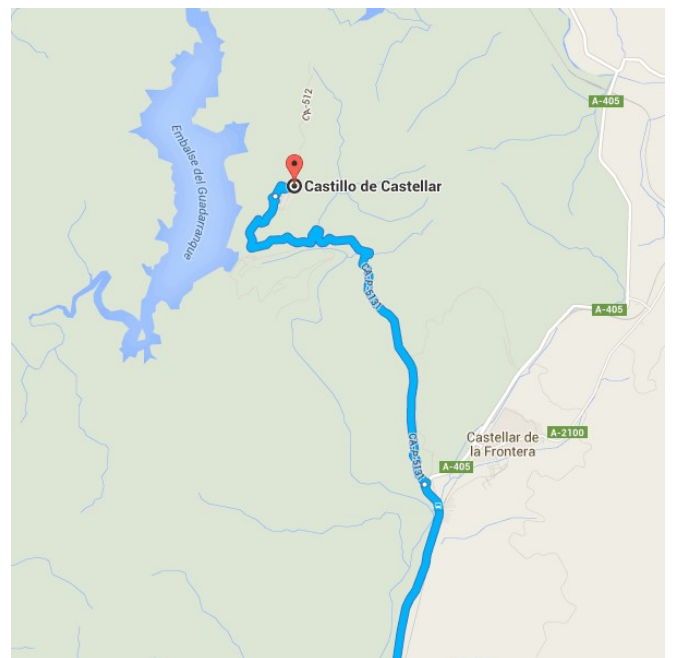
-  5. Turn left  
1.2 km
-  6. Turn left toward E-15/A-7  
30 m
-  7. Turn right to merge onto E-15/A-7 toward Algeciras/Cádiz  
7.9 km
-  8. Take exit 115 toward Jimena de la Frontera/Ronda  
170 m
-  9. At the roundabout, take the 2nd exit onto A-405  
3.2 km
-  10. At the roundabout, take the 1st exit and stay on A-405  
6.8 km



### Follow CA-P-5131 to CA-512

15 min (7.5 km)

-  11. At the roundabout, take the 3rd exit onto CA-P-5131  
7.1 km
-  12. Slight left onto CA-512  
400 m



## Castillo de Castellar

Cádiz

These directions are for planning purposes only. You may find that construction projects, traffic, weather, or other events may cause conditions to differ from the map results, and you should plan your route accordingly. You must obey all signs or notices regarding your route.