



Your route roadmap: Marbella → Zalea - A-355

Distance: 59 km including 8 km on motorways

Time: 01h14 including 00h05 on motorways
No traffic impact for departure at 12h45

Costs: 8.35 € including Consumption 8.35 €



A

Departure: Marbella, centre

Leave Marbella

Continue straight on

<0.1 km

📍 Turn left : **MA-427 / Urbanización Villa Parra Palomeras**

1 km 00h03

📍 Turn left : **Urbanización Lomas Marbella Club**

1.6 km 00h05

📍 Turn left : **Calle Camino de la Cruz**

1.8 km 00h06

📍 Continue right : **Calle Camino de la Cruz**

2 km 00h07

📍 Turn right : **Urbanización Altos de Salamanca**

2 km 00h08

Continue straight on

2 km 00h08

📍 Then immediately , turn left : **Urbanización Altos de Salamanca**

Exit Marbella

3 km 00h10



At the roundabout, take the 2nd exit towards:

A-7

E-15 - AP-7 -
BENALMÁDENA
MÁLAGA

3 km 00h11

📍 At the roundabout, take the 1st exit: **A-7 / E-15**

6.5 km 00h13

📍 Take the exit towards:

A-355

185
OJÉN
MARBELLA
PARQUE COMERCIAL

7 km 00h14

Pass Marbella

7 km 00h14

📍 At the roundabout, take the 3rd exit towards:

A-355 - OJEN













7.5 km 00h15

📍 At the roundabout, take the 3rd exit: **A-355** towards:



A-355 - OJEN




Exit Marbella




8.5 km 00h17


		A-355	Continue along: A-355	
12 km	00h21		 50 mph speed limit for 1.5 km	
12 km	00h21		 Bend to right	
20 km	00h30		 Series of bends for 1.2 km	
29 km	00h40		Continue along: A-355	
34 km	00h46		 Continue left : A-355	
36 km	00h48		 At the roundabout, take the 1st exit: A-355 towards:	
<div style="border: 1px solid black; padding: 5px; display: inline-block;">CARTAMA</div>				
36 km	00h48		 40 mph speed limit	
37 km	00h51		 Steep hill downwards 0.3 km	
38 km	00h52		 40 mph speed limit for 0.2 km	
41 km	00h55		 Series of bends for 2.5 km	
44 km	00h59		 Steep hill downwards 0.4 km	
45 km	01h00		 40 mph speed limit for 0.2 km	
45 km	01h00			

At the roundabout, take the 2nd exit towards:

<div style="border: 1px solid black; padding: 2px; display: inline-block;">A-357</div>				
<div style="border: 1px solid black; padding: 5px; display: inline-block;">CAMPILLOS</div>				
45 km	01h00		 Bend to left	
45 km	01h00		 40 mph speed limit for 0.4 km	
45 km	01h00			

		A-357	At the roundabout, take the 2nd exit: A-357
54 km	01h09		 50 mph speed limit for 0.2 km
54 km	01h09		 50 mph speed limit for 0.2 km
57 km	01h12		 Continue left : A-357
58 km	01h13		

		A-354	Turn left : A-354
58 km	01h13		 40 mph speed limit
58 km	01h14		 40 mph speed limit for 0.3 km
59 km	01h14		 30 mph speed limit
59 km	01h14		

			Turn right
59 km	01h14		 At Zalea , then immediately , turn left : Calle de la Virgen de Fátima
59 km	01h14		

B **Destination: Zalea, Calle de la Virgen de Fátima**

Check your tyre pressure at least once a month and particularly before a high-speed journey.



DON'T MISS OUT
on the **LATEST FEATURES** and
essential **INFORMATION** for your **TRAVEL**



Subscribe to the
ViaMichelin newsletter

Register